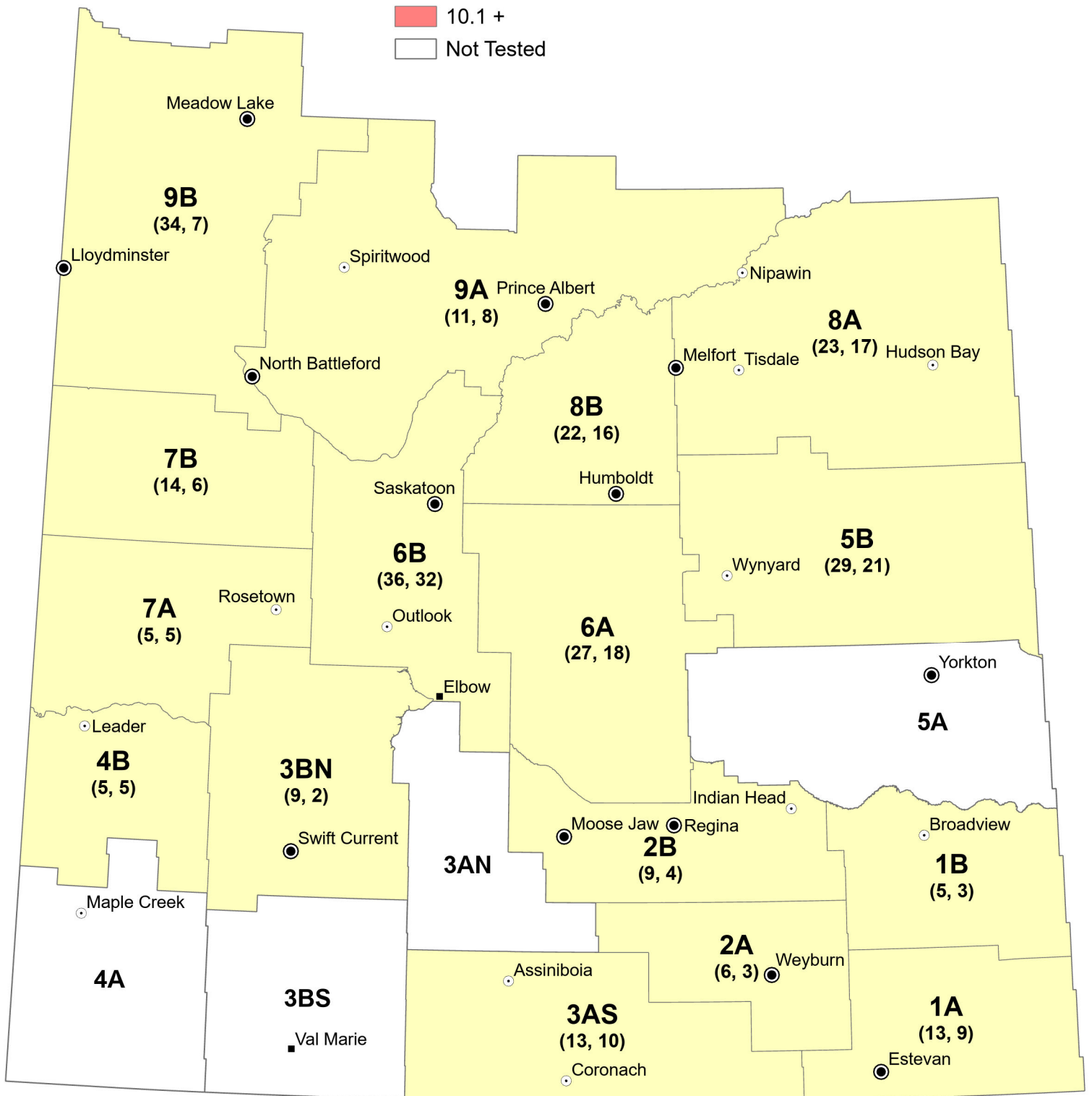
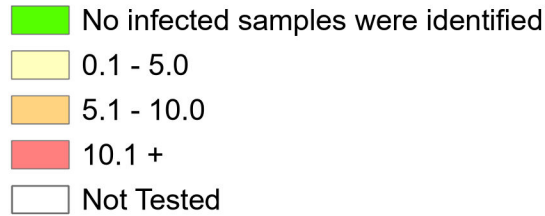
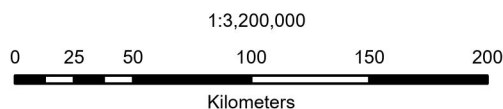


# Ascochyta infection of pea seed samples

## Average percent infection excluding pathogen-free samples



\*Crop District Labels: Crop District (all samples tested, infected samples)



Data Source:  
Map generated from interim data submitted by Prairie Diagnostic Seed Labs, Discovery Seed Labs, SGS Canada, and 20/20 Seed Labs which represents samples analyzed from the beginning of the 2025 harvest season until early January 2026.

Geomatics Services, Ministry of Agriculture February 26, 2026