

# Crop Report

For the Period August 3 to 9, 2021

Published by the Ministry of Agriculture  
ISSN 0701 7085  
Report number 15, August 12, 2021

Warm weather has continued to help crops mature throughout the province. Producers have been able to make considerable headway with harvest; seven per cent of the crop is now combined and six per cent ready to straight combine. The five-year average (2016-2020) for this time of year is one per cent combined and two per cent ready to straight-combine. Scattered showers throughout the province have caused short delays to harvest but producers are happy to finally receive rain.

Fifty-four per cent of the winter wheat, 51 per cent of the fall rye, 37 per cent of the field peas and 29 per cent of the lentils are now in the bin.

Harvest is most advanced in the south and west-central regions, where 12 per cent of the crop in the southwest is combined, eight per cent of the crop in the southeast and seven per cent of the crop in the west-central is combined. Producers in the northern regions have a little more than one per cent of the crop combined.

Much of the province received small amounts of rain this week, with parts of the northern, west-central and southeast regions receiving half an inch to an inch. The Lipton area received the most rainfall this week with 37 mm. The Langenburg area received 27 mm, the Rhein area 32 mm and the Indian Head area received 24 mm. More rain would be welcomed to help late seeded crops fill the last of their seed. The biggest benefit of the rain will be to pasture land that has struggled to endure the drought.

Small showers during the week did little to offset the ongoing drought but there was a slight increase in topsoil moisture conditions. Cropland topsoil moisture is rated as six per cent adequate, 32 per cent short and 62 per cent very short. Hay and pasture land topsoil moisture is rated as five per cent adequate, 28 per cent short and 67 per cent very short.

## One year ago

Producers have one per cent of the crop combined and two per cent swathed or ready to straight-cut. The five-year average (2015-2019) for this time of year is two per cent combined and three per cent swathed or ready to straight-cut.

Follow the 2021 Crop Report on  
Twitter @SKAgriculture

## Saskatchewan Harvest August 9, 2021

### % combined

Winter wheat	54
Fall rye*	51
Spring wheat	2
Durum	2
Oats**	2
Barley**	6
Canaryseed	0
Flax	0
Canola	0
Mustard	5
Soybeans	0
Lentils	29
Peas	37
Chickpeas	1

\*includes six per cent  
'other'

\*\*includes one per cent  
'other'

For further information, contact Matthew Struthers, AAg,  
Crops Extension Specialist, Regional Services Branch,  
Toll Free: 1-866-457-2377 or 306-694-3714, Email: [cropreport@gov.sk.ca](mailto:cropreport@gov.sk.ca).  
Also available on the Ministry of Agriculture website at [saskatchewan.ca/crop-report](http://saskatchewan.ca/crop-report).



Agriculture and  
Agri-Food Canada

**SCIC**  
SASKATCHEWAN CROP  
INSURANCE CORPORATION

**Saskatchewan**

# Crop Report

For the Period August 3 to 9, 2021

Published by the Ministry of Agriculture  
ISSN 0701 7085  
Report number 15, August 12, 2021

Many producers have noted that hay yields are below average this year. Estimated average dryland hay yields for the province are 0.80 tons per acre for alfalfa, 0.70 tons per acre for alfalfa/bromegrass, 0.60 tons per acre for other tame hay, 0.60 tons per acre for wild hay and 1.0 tons per acre for greenfeed. Estimated average irrigated hay yields are 1.3 tons per acre for alfalfa, 1.80 tons per acre for alfalfa/bromegrass and 2.2 tons per acre for greenfeed.

The majority of crop damage this week was due to wind, drought stress, heat, wildlife, grasshoppers and flea beetles. There have also been isolated reports of hail.

Producers are busy wrapping up haying and baling, getting ready for harvest, desiccating and swathing crops and combining in some areas.

Harvest Progress in SK Per cent Combined	
All Crops	
Aug 9/21	7
Aug 10/20	1
Aug 12/19	<1
Aug 6/18	1
Aug 7/17	2
Aug 8/16	1
5 year avg. (2016-2020)	1
10 year avg. (2011-2020)	2

Provincial Estimated Hay Yields		
	Dry land	Irrigated Land
Alfalfa	0.8	1.3
Brome/Alfalfa	0.7	1.8
Other Tame Hay	0.6	2.0
Wild Hay	0.6	1.8
Greenfeed	1	2.2

On Aug. 10, Agriculture Minister David Marit announced \$119 million in provincial support under AgriRecovery, with the federal government requested to provide its full 60 per cent cost-share to increase the total program value to

\$297 million. The program will provide a per head payment to help maintain female breeding stock. The province is currently working with the federal government to finalize the details of the program which will be administered by Saskatchewan Crop Insurance Corporation; this information, including how to apply, will be shared as soon as possible.

Producers are reminded that in response to the feed shortage this year, Saskatchewan Crop Insurance Corporation is doubling the Low Yield Appraisal threshold values for customers who salvage their cereal or pulse crops as feed, without negatively impacting future individual coverage. Customers are asked to contact their local SCIC office before they graze, bale or silage any damaged crops to discuss their options.

For further information, contact Matthew Struthers, AAg,  
Crops Extension Specialist, Regional Services Branch,  
Toll Free: 1-866-457-2377 or 306-694-3714, Email: [cropreport@gov.sk.ca](mailto:cropreport@gov.sk.ca).  
Also available on the Ministry of Agriculture website at [saskatchewan.ca/crop-report](http://saskatchewan.ca/crop-report).



Agriculture and  
Agri-Food Canada

**SCIC**  
SASKATCHEWAN CROP  
INSURANCE CORPORATION

**Saskatchewan**

# Crop Report

**For the Period August 3 to 9, 2021**

Published by the Ministry of Agriculture  
ISSN 0701 7085  
Report number 15, August 12, 2021

Additionally, the Government of Saskatchewan made changes to temporarily increase the maximum funding a livestock producer can receive from the Farm and Ranch Water Infrastructure Program (FRWIP) for dugouts, wells and pipelines for agricultural use.

Producers are also reminded the Farm Stress Line is available for support 24-hours-a-day, seven-days-a-week, toll-free at 1-800-667-4442. Calls are answered by Mobile Crisis Services Regina, a non-profit, community-based agency, and there is no call display.

The federal and provincial governments have also increased the 2021 AgriStability interim benefit payment percentage from 50 per cent to 75 per cent for Saskatchewan producers. The interim benefit provides the opportunity for producers who are enrolled in AgriStability to access a portion of their benefit early, to help support losses and cover costs.

To apply for an interim benefit, producers can contact their local SCIC office, call the AgriStability Call Centre toll-free at 1-886-270-8450, or email [agristability@scic.ca](mailto:agristability@scic.ca).

For further information, contact Matthew Struthers, AAg,  
Crops Extension Specialist, Regional Services Branch,  
Toll Free: 1-866-457-2377 or 306-694-3714, Email: [cropreport@gov.sk.ca](mailto:cropreport@gov.sk.ca).  
Also available on the Ministry of Agriculture website at [saskatchewan.ca/crop-report](http://saskatchewan.ca/crop-report).

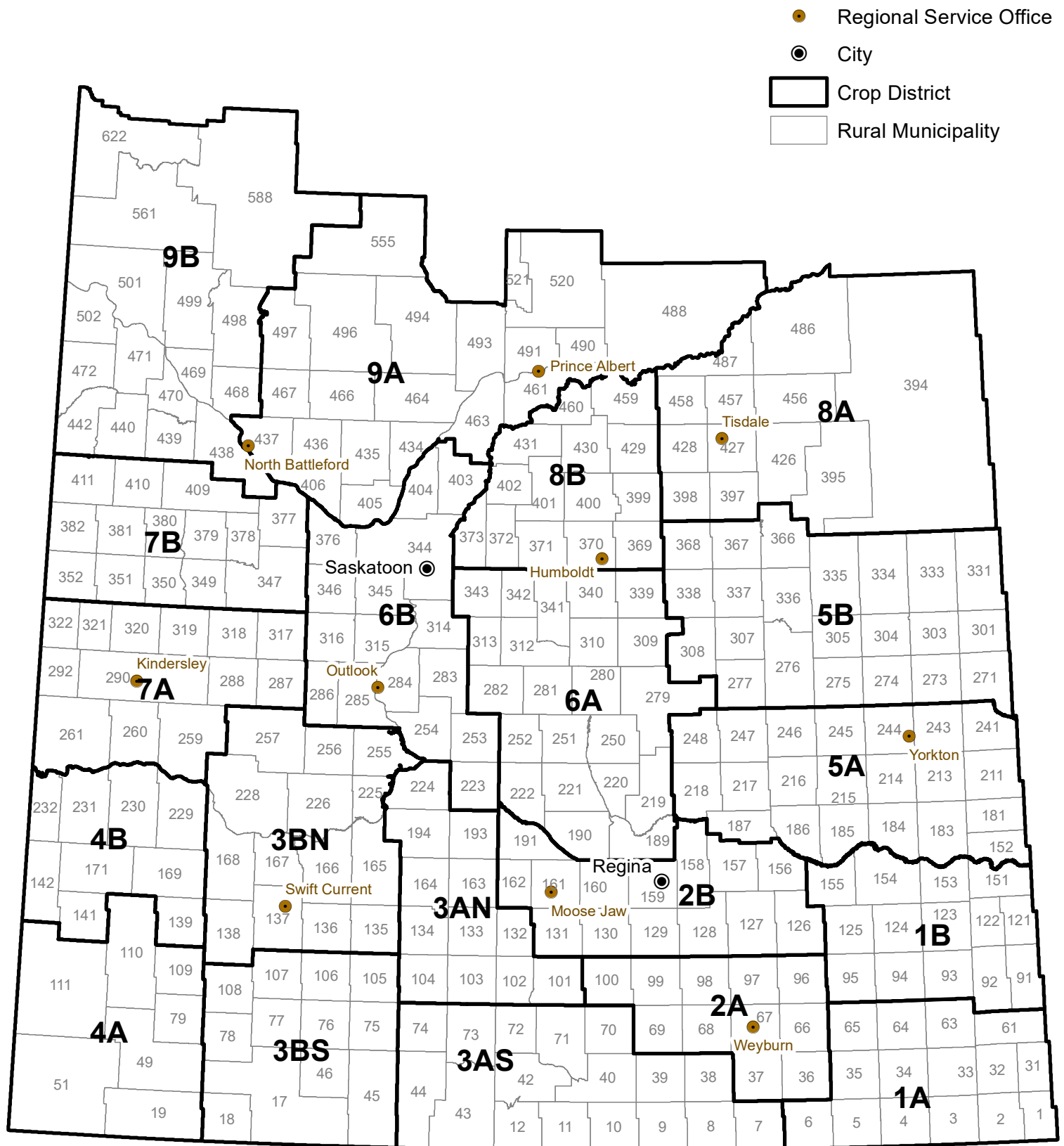


Agriculture and  
Agri-Food Canada

**SCIC**  
SASKATCHEWAN CROP  
INSURANCE CORPORATION

*Saskatchewan*

# Crop Districts and Rural Municipalities in Saskatchewan



### **Southeastern Saskatchewan:**

- Crop District 1 – Carnduff, Estevan, Redvers, Moosomin and Kipling areas
- Crop District 2 – Weyburn, Milestone, Moose Jaw, Regina and Qu'Appelle areas
- Crop District 3ASE – Radville, Minton and Lake Alma areas

Harvest is well underway in the region, with some producers starting to combine and many more desiccating. Currently, eight per cent of the crop is combined and seven per cent is swathed or ready to straight-cut. The five-year average (2016-2020) for this time of year is two per cent of the crop combined and three per cent of the crop swathed or ready to straight-cut.

Thirty-eight per cent of the fall rye, 48 per cent of the winter wheat, 63 per cent of the field peas, 15 per cent of the barley and 35 per cent of the lentils are now in the bin.

Southeast		
	Dry land	Irrigated Land
Alfalfa	1.0	n/a
Brome/Alfalfa	1.0	n/a
Other Tame Hay	0.85	n/a
Wild Hay	0.8	n/a
Greenfeed	1.7	n/a

There were scattered rain showers throughout the region this week, ranging from a couple millimeters to over an inch in some areas. The area south of Odessa received the most rain in the region this week with 27 mm. The Alida area received 14 mm, the Kisbey area 18 mm and the Moosomin, Tantallon and Avonlea areas received 15 mm.

Moisture conditions slightly improved due to showers across the region throughout the previous week. Cropland topsoil moisture is rated as 17 per cent adequate, 47 per cent short and 36 per cent very short. Hay and pasture land topsoil moisture is rated as ten per cent adequate, 45 per cent short and 45 per cent very short.

The majority of crop damage this week was due to wind, dry conditions and localized reports of hail. There were also reports of grasshoppers damaging crops.

Haying and baling is wrapping up in the region and yields are lower than normal. Dry conditions have limited pasture growth in the region as well. Producers are busy hauling bales, desiccating crops and starting to combine in some areas.

### **Southwestern Saskatchewan:**

- Crop District 3ASW – Coronach, Assiniboia and Ogema areas
- Crop District 3AN – Gravelbourg, Mossbank, Mortlach and Central Butte areas
- Crop District 3B – Kyle, Swift Current, Shaunavon and Ponteix areas
- Crop District 4 – Consul, Maple Creek and Leader areas

12 per cent of the crop has been combined and another eight per cent is ready to be straight-cut in the region. The five-year average (2016-2020) for this time of year is three per cent of the crop combined and four per cent of the crop swathed or ready to straight-cut.

Fifty-one per cent of the fall rye, 50 per cent of the field peas, eleven per cent of the barley and 27 per cent of the lentils are now combined.

Rainfall was received in the southern half of the region this week, ranging from nil to 15 mm in the Rockglen and Big Beaver areas. The Limerick and Admiral areas received 12 mm and the Mossbank area received mm.

The scattered rain showers across the region did little to improve the topsoil moisture conditions in the region. Cropland topsoil moisture is rated as four per cent adequate, 28 per cent short and 68 per cent very short. Hay and pasture land topsoil moisture is rated as two per cent adequate, 15 per cent short and 83 per cent very short.

<b>Southwest</b>		
	<b>Dry land</b>	<b>Irrigated Land</b>
Alfalfa	0.6	1
Brome/Alfalfa	0.5	2
Other Tame Hay	0.2	n/a
Wild Hay	0.2	2
Greenfeed	0.5	2.0

Hay yields for the region are lower than normal due to the dry conditions and hot temperatures. Pastures are almost bare and many producers have started to move cattle off with the hope the grass will recover if it rains.

The majority of crop damage this week was due to heat, drought stress, wind and grasshoppers.

Producers are busy harvesting crops for grain or cutting crops for greenfeed. While some are combining others are still desiccating and will be harvesting soon.

#### **East-Central Saskatchewan:**

- Crop District 5 – Melville, Yorkton, Cupar, Kamsack, Foam Lake, Preeceville and Kelvington areas
- Crop District 6A – Lumsden, Craik, Watrous and Clavet areas

Crops continue to rapidly dry down in the region, with some farmers beginning harvest operations. Four per cent of the crop has been combined at this time and six per cent has been swathed or is ready to straight-cut. Producers have reported that the heat and dry conditions have resulted in some crops ripening prematurely and not filling properly resulting in lower yields than normal.

Seventy-five per cent of the fall rye, 38 per cent of the winter wheat, 34 per cent of the field peas and 32 per cent of the lentils are now in the bin.

<b>East-central</b>		
	<b>Dry land</b>	<b>Irrigated Land</b>
Alfalfa	0.8	0.5
Brome/Alfalfa	0.8	0.75
Other Tame Hay	0.6	n/a
Wild Hay	0.5	n/a
Greenfeed	1	n/a

There were scattered rainfall in the east-central region this week resulting in some areas receiving over an inch. The area around Lipton received the highest amount of rain in the region this week with 36 mm. The Langenburg area received 27 mm, the Yorkton area 10 mm and the Ituna area six mm.

Topsoil moisture conditions have slightly improved in the region due to recent rainfall. Cropland topsoil moisture is rated as six per cent adequate, 30 per cent short and 64 per

cent very short. Hay and pasture land topsoil moisture is rated as three per cent adequate, 27 per cent short and 70 per cent very short.

The majority of crop damage this week was due to wind, drought stress, grasshoppers and flea beetles feeding on green crops.

Haying is wrapping up in the region and yields are coming off lower than normal. The hot, dry weather conditions have also limited pasture growth in the region.

Producers are busy wrapping up haying and baling, getting equipment ready for harvest and starting to desiccate pulse crops.

### **West-Central Saskatchewan:**

- Crop District 6B – Hanley, Outlook, Loreburn, Saskatoon and Arelee areas
- Crop District 7A – Rosetown, Kindersley, Eston and Major areas
- Crop District 7B – Kerrobert, Macklin, Wilkie and Biggar areas

Harvest operations are progressing nicely in the region with seven per cent of the crop combined and ten per cent swathed or is ready to straight-cut. Many producers are still desiccating their crops and they will be ready to combine shortly. Several poor yielding fields in the region have been cut for greenfeed instead of being harvested for grain.

Fifty per cent of the fall rye, 94 per cent of the winter wheat, 22 per cent of the field peas and 30 per cent of the lentils have been combined.

Very small amounts of rain were received throughout most of the west-central region this week. The Central Butte and Luseland areas received the most rain in the region with five mm. This region has received the least amount of rain since April 1, 2021.

West-central		
	Dry land	Irrigated Land
Alfalfa	0.5	2.0
Brome/Alfalfa	0.4	2.0
Other Tame Hay	0.3	2.0
Wild Hay	0.3	1.4
Greenfeed	0.5	1.9

There was a slight improvement in topsoil moisture conditions in the. Cropland topsoil moisture is rated as one per cent adequate, 16 per cent short and 83 per cent very short. Hay and pasture land topsoil moisture is rated as two per cent adequate, 12 per cent short and 86 per cent very short. Some rain and cooler conditions would be welcome to support crops during the grain filling stages.

The majority of crop damage this week was due to heat, wind and dry conditions. There were also reports of localized hail. Pastures are suffering due to hot, dry conditions and some are becoming incapable of supporting cattle, forcing producers to either move them or haul bales.

Producers are busy desiccating crops and getting ready for harvest or working with Saskatchewan Crop Insurance Corporation to determine which fields are written off and which are harvestable.

### **Northeastern Saskatchewan:**

- Crop District 8 – Hudson Bay, Tisdale, Melfort, Carrot River, Humboldt, Kinistino, Cudworth and Aberdeen areas
- Crop District 9AE – Prince Albert, Choiceland and Paddockwood areas

Crops are rapidly advancing in the region again this week. The warm temperatures have helped crops progress and some crops are starting to turn colour earlier than usual. Producers have started to swath and combine winter cereals in the region. Swathing and desiccating of other crops is expected to start within the next week.

Small amounts of rain were received throughout most of the northeast region. The Hudson Bay area received the highest amount of rainfall in the region this week with 25 mm. The Arborfield area received 14 mm, the Nipiwini area 21mm and the Lake Lenore area eight mm.

Northeast		
	Dry land	Irrigated Land
Alfalfa	1	n/a
Brome/Alfalfa	1	n/a
Other Tame Hay	0.8	n/a
Wild Hay	0.9	n/a
Greenfeed	1.4	n/a

Topsoil moisture conditions have slightly improved in the area, with more land being rated as adequate. Cropland topsoil moisture is rated as four per cent adequate, 40 per cent short and 56 per cent very short. Hay and pasture land topsoil moisture is rated as eight per cent adequate, 27 per cent short and 65 per cent very short. Crop District 8B is reporting that 89 per cent of the cropland and 100 per cent of the hay and pasture land is very short for topsoil moisture at this time.

There were some reports of crop damage this past week caused by winds, drought stress and lygus bug in canola which is being sprayed.

Producers are busy wrapping up haying and baling, hauling bales and getting ready for harvest.

### **Northwestern Saskatchewan:**

- Crop District 9AW – Shellbrook, North Battleford, Big River and Hafford areas
- Crop District 9B – Meadow Lake, Turtleford, Pierceland, Maidstone and Lloydminster areas

Crop development has continued to progress in the region this week. Producers are busy prepping for harvest and will likely be out combining within the next week or two. Although the region received more rainfall than others, the crops in the north west have struggled all season long under poor growing conditions brought on by dry conditions.

Northwest		
	Dry land	Irrigated Land
Alfalfa	0.8	n/a
Brome/Alfalfa	0.9	n/a
Other Tame Hay	0.7	n/a
Wild Hay	0.8	n/a
Greenfeed	0.9	n/a

Most of the northwest region received rain this week, with many areas receiving half of an inch. The areas around Hafford, North Battleford, Spiritwood and Glaslyn received the



highest amount of rain in the region with 14 mm. The Barthel area received 12 mm and the Meadow Lake area received 10 mm.

Moisture conditions remained relatively stable in the region this week. Cropland topsoil moisture is rated as three per cent adequate, 42 per cent short and 55 per cent very short. Hay and pasture land topsoil moisture is rated as three per cent adequate, 40 per cent short and 57 per cent very short.

The majority of crop damage this week was due to wind, heat and localized reports of hail. There was also damage caused by bertha armyworms and grasshoppers in the region but it is likely too late to spray to control these pests.

Farmers are busy finishing haying and baling, hauling grain and getting bins and equipment ready for harvest.

### Saskatchewan Harvest Progress - August 9, 2021

\*Other - crop that will not be harvested due to weather, insect or disease damage or will be greenfeed or silage

Winter Wheat	% Standing	% in swath	% ready to straight combine	% combined	% other (greenfeed/silage)
southeast	11	3	38	48	0
southwest	2	0	15	83	0
east central	28	0	34	38	0
west central	0	0	6	94	0
northeast	9	0	5	86	0
northwest	n/a	n/a	n/a	n/a	n/a
<b>provincial</b>	<b>15</b>	<b>1</b>	<b>30</b>	<b>54</b>	<b>0</b>
Fall Rye	% Standing	% in swath	% ready to straight combine	% combined	% other (greenfeed/silage)
southeast	7	4	29	38	22
southwest	26	5	0	51	18
east central	15	0	10	75	0
west central	10	16	11	50	13
northeast	0	25	0	74	1
northwest	37	63	0	0	0
<b>provincial</b>	<b>15</b>	<b>10</b>	<b>9</b>	<b>51</b>	<b>15</b>
Spring Wheat	% Standing	% in swath	% ready to straight combine	% combined	
southeast	97	1	1	1	
southwest	86	0	11	3	
east central	96	0	3	1	
west central	82	4	9	5	
northeast	92	1	7	0	
northwest	94	0	5	1	
<b>provincial</b>	<b>92</b>	<b>1</b>	<b>5</b>	<b>2</b>	
Durum	% Standing	% in swath	% ready to straight combine	% combined	
southeast	94	0	6	0	
southwest	86	0	7	7	
east central	94	0	4	2	
west central	92	1	4	3	
northeast	100	0	0	0	
northwest	100	0	0	0	
<b>provincial</b>	<b>88</b>	<b>0</b>	<b>10</b>	<b>2</b>	
Barley	% Standing	% in swath	% ready to straight combine	% combined	% other (greenfeed/silage)
southeast	60	1	8	15	16
southwest	72	0	12	11	5
east central	89	1	5	5	0
west central	66	2	10	5	17
northeast	84	3	9	3	1
northwest	89	4	1	1	5
<b>provincial</b>	<b>79</b>	<b>2</b>	<b>8</b>	<b>6</b>	<b>5</b>
Oats	% Standing	% in swath	% ready to straight combine	% combined	% other (greenfeed/silage)
southeast	79	3	6	8	4
southwest	76	0	0	9	15
east central	96	2	0	1	1
west central	72	7	2	1	18
northeast	98	0	1	0	1
northwest	92	0	1	0	7
<b>provincial</b>	<b>90</b>	<b>2</b>	<b>1</b>	<b>2</b>	<b>5</b>

<b>Canaryseed</b>	<b>% Standing</b>	<b>% in swath</b>	<b>% ready to straight combine</b>	<b>% combined</b>	
southeast	100	0	0	0	
southwest	100	0	0	0	
east central	100	0	0	0	
west central	100	0	0	0	
northeast	100	0	0	0	
northwest	100	0	0	0	
<b>provincial</b>	<b>100</b>	<b>0</b>	<b>0</b>	<b>0</b>	
<b>Flax</b>	<b>% Standing</b>	<b>% in swath</b>	<b>% ready to straight combine</b>	<b>% combined</b>	
southeast	100	0	0	0	
southwest	100	0	0	0	
east central	100	0	0	0	
west central	100	0	0	0	
northeast	100	0	0	0	
northwest	100	0	0	0	
<b>provincial</b>	<b>100</b>	<b>0</b>	<b>0</b>	<b>0</b>	
<b>Canola</b>	<b>% Standing</b>	<b>% in swath</b>	<b>% ready to straight combine</b>	<b>% combined</b>	
southeast	97	3	0	0	
southwest	94	3	3	0	
east central	97	3	0	0	
west central	97	2	1	0	
northeast	97	3	0	0	
northwest	98	1	1	0	
<b>provincial</b>	<b>96</b>	<b>3</b>	<b>1</b>	<b>0</b>	
<b>Mustard</b>	<b>% Standing</b>	<b>% in swath</b>	<b>% ready to straight combine</b>	<b>% combined</b>	
southeast	100	0	0	0	
southwest	100	0	0	0	
east central	100	0	0	0	
west central	100	0	0	0	
northeast	100	0	0	0	
northwest	100	0	0	0	
<b>provincial</b>	<b>100</b>	<b>0</b>	<b>0</b>	<b>0</b>	
<b>Soybeans</b>	<b>% Standing</b>	<b>% in swath</b>	<b>% ready to straight combine</b>	<b>% combined</b>	
southeast	100	0	0	0	
southwest	100	0	0	0	
east central	100	0	0	0	
west central	N/A	N/A	N/A	N/A	
northeast	N/A	N/A	N/A	N/A	
northwest	N/A	N/A	N/A	N/A	
<b>provincial</b>	<b>100</b>	<b>0</b>	<b>0</b>	<b>0</b>	
<b>Field Peas</b>	<b>% Standing</b>	<b>% in swath</b>	<b>% ready to straight combine</b>	<b>% combined</b>	
southeast	17	1	19	63	
southwest	42	0	8	50	
east central	47	2	17	34	
west central	45	3	30	22	
northeast	59	1	24	16	
northwest	77	1	15	7	
<b>provincial</b>	<b>44</b>	<b>1</b>	<b>18</b>	<b>37</b>	
<b>Lentils</b>	<b>% Standing</b>	<b>% in swath</b>	<b>% ready to straight combine</b>	<b>% combined</b>	
southeast	46	0	19	35	
southwest	58	0	15	27	
east central	19	2	47	32	

west central	46	0	24	30	
northeast	71	2	25	2	
northwest	70	0	0	30	
<b>provincial</b>	<b>50</b>	<b>1</b>	<b>20</b>	<b>29</b>	
<b>Chickpeas</b>	<b>% Standing</b>	<b>% in swath</b>	<b>% ready to straight combine</b>	<b>% combined</b>	
southeast	100	0	0	0	
southwest	95	0	5	0	
east central	100	0	0	0	
west central	N/A	N/A	N/A	N/A	
northeast	N/A	N/A	N/A	N/A	
northwest	N/A	N/A	N/A	N/A	
<b>provincial</b>	<b>95</b>	<b>0</b>	<b>5</b>	<b>0</b>	

# Weekly Rainfall Summary

(in millimeters)

1 inch = 25 mm

for the period from August 3 to 9, 2021

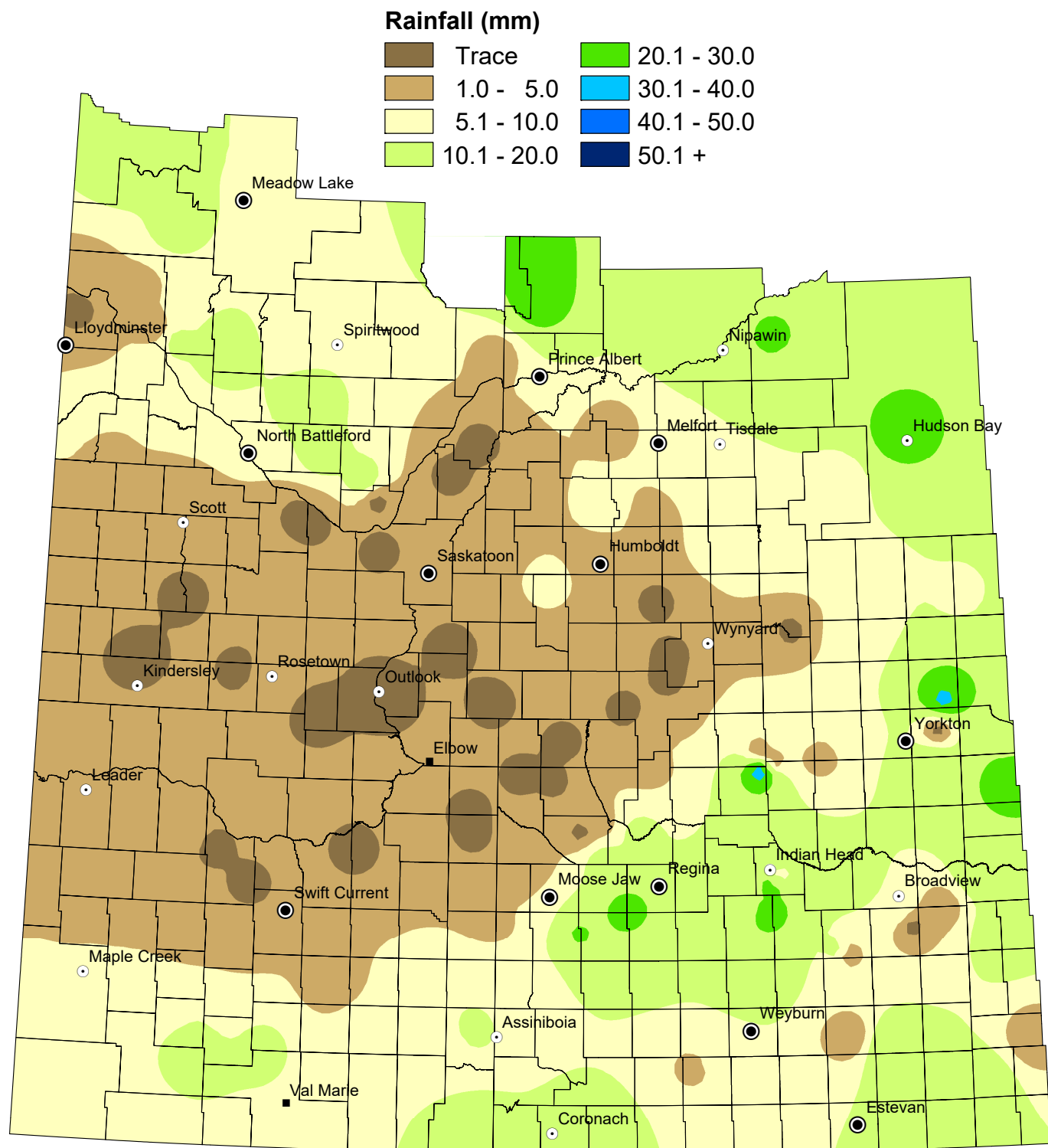
Crop Dist.	R.M. No.	Name	Past Week	Since 1-Apr	Crop Dist.	R.M. No.	Name	Past Week	Since 1-Apr	Crop Dist.	R.M. No.	Name	Past Week	Since 1-Apr
1A	2	Mount Pleasant	10	160	4A	51	Reno	7.3	134.5	7A	287	St. Andrews	3	42
	3	Enniskillen	13	239		79 A	Arlington	14	123		288	Pleasant Valley	trace	77
	32	Reciprocity	14	172		79 B	Arlington	5.5	106.4		290	Kindersley	trace	69.8
	61	Antler	1	275		109	Carmichael	N/A	61.1		292	Milton	N/A	141
	64	Brock	18	240		110	Piapot	N/A	69		317	Marriott	N/A	86
	65	Tecumseh	1	207	4B	139	Gull Lake	4	67		320 A	Oakdale	1	108
1B	95	Golden West	N/A	56		229	Miry Creek	3.5	77.9		320 B	Oakdale	NIL	78
	122	Martin	15	206		231	Happyland	N/A	93		321	Prairiedale	N/A	135
	123	Silverwood	2	215	5A	181	Langenburg	N/A	132	7B	347	Biggar	N/A	101
	124	Kingsley	trace	182		183 A	Fertile Belt	NIL	190		350	Mariposa	NIL	35
	125 A	Chester	12	224		183 B	Fertile Belt	2	16		351	Progress	5	145
	125 B	Chester	2	223		211	Churchbridge	27	171		377	Glenside	NIL	76
	151	Rocanville	15	206		213	Saltcoats	17	145		378	Rosemount	N/A	149
	154 A	Elcapo	10	197		217	Lipton	36	193		382	Eye Hill	2.5	140.5
	154 B	Elcapo	N/A	38		241	Calder	17	157		409 A	Buffalo	N/A	111
	155	Wolseley	13	217		243	Wallace	NIL	166		409 B	Buffalo	3	123
2A	67	Weyburn	N/A	168.2		245 A	Garry	8	124		410	Round Valley	5	97.8
	68	Brokenshell	8	241.5		245 B	Garry	2	150	8A	394	Hudson Bay	25	141
	97	Wellington	14.5	240		246 A	Ituna Bon Accord	2	176		395	Porcupine	8	168
	100	Elmsthorpe	15	193		246 B	Ituna Bon Accord	2	132.9		397	Barrier Valley	7.4	119.2
2B	127 A	Francis	27.5	284		247	Kellross	2	190.1		428	Star City	N/A	96
	127 B	Francis	10	129		248	Touchwood	1	128		456	Arborfield	14	149
	129	Bratt's Lake	13	242	5B	273	Sliding Hills	32	211.5		457	Connaught	13	73.7
	131	Baildon	21	183		277	Emerald	N/A	179		486	Moose Range	21	130
	156 A	Indian Head	7.7	184.9		301	St.Philips	trace	128.6		487	Nipawin	16	88
	156 B	Indian Head	24	310		305	Invermay	6	170	8B	369	St. Peter	2	112
	159	Sherwood	N/A	211		307	Elfros	4	160		370 A	Humboldt	1	99
	160	Pense	6	138		308 A	Big Quill	NIL	116		370 B	Humboldt	N/A	61
	161 A	Moose Jaw	26	214		308 B	Big Quill	NIL	48		371	Bayne	6	107
	161 B	Moose Jaw	10	333		331	Livingston	9.5	162.8		372	Grant	3.8	99.5
	162 A	Caron	2.7	187.1		334	Preeceville	N/A	87		400	Three Lakes	8	89
	162 B	Caron	3	173		336	Sasman	NIL	140		429	Flett's Springs	NIL	85
	191	Marquis	2	144		337	Lakeview	N/A	103		430	Invergordon	6	127
3ASE	38 A	Laurier	5	155.4		366	Kelvington	9	156.5		459	Kinistino	4	130
	38 B	Laurier	4	200		367	Ponass Lake	7	134		460	Birch Hills	6	53.2
3ASW	10	Happy Valley	15	314	6A	190 A	Dufferin	2	175	9AE	461	Prince Albert	8	108.5
	43	Old Post	15	165		190 B	Dufferin	trace	124		488	Torch River	15	94
	73 A	Stonehenge	7.5	125		190 C	Dufferin	15	226		491	Buckland	trace	112
	73 B	Stonehenge	12	104.5		190 D	Dufferin	10	24		520	Paddockwood	25	224
	74	Wood River	7.5	187.5		219 A	Longlaketon	1	161		521	Lakeland	25	199
3AN	102	Lake Johnston	7	232.7		219 B	Longlaketon	12	247.2	9AW	405	Great Bend	NIL	44
	103	Sutton	N/A	86		220	McKillop	N/A	204		435	Redberry	14	114
	132 A	Hillsborough	2.5	181		221	Sarnia	0.2	57.9		436	Douglas	13	68
	132 B	Hillsborough	7	339		222	Craik	NIL	127		437	North Battleford	6.4	69.4
	193	Eyebrow	NIL	131		251	Big Arm	NIL	50.5		463	Duck Lake	NIL	120
3BS	75	Pinto Creek	7	112		252	Arm River	N/A	108		466	Meeting Lake	N/A	100
	77	Wise Creek	12	111		279	Mount Hope	NIL	149		467 A	Round Hill	10	100
	78	Grassy Creek	11	120		282	McCraney	NIL	92.8		467 B	Round Hill	14	102
	106	Whiska Creek	3	86		339	Leroy	NIL	144.8		493	Shellbrook	3	100
	107	Lac Pelletier	N/A	100		340	Wolverine	N/A	114.3		496	Spiritwood	14	153
	108	Bone Creek	5	110		341	Viscount	6	66		497	Medstead	7	71
3BN	138	Webb	3	112.5		343	Blucher	N/A	111	9B	440	Hillsdale	4	132.5
	165	Morse	trace	109.3		223 A	Huron	N/A	96		442	Manitou Lake	7.7	143.3
	168 A	Riverside	NIL	71		223 B	Huron	NIL	115.5		498	Parkdale	14	110.5
	168 B	Riverside	trace	83.5		223 C	Huron	5	27.9		499	Mervin	11.5	153.9
	226	Victory	N/A	73		284 A	Rudy	NIL	94		501 A	Frenchman Butte	4	140.2
	228	Lacadena	1	67		284 B	Rudy	NIL	34		501 B	Frenchman Butte	3	146
	257	Monet	N/A	81.5		285	Fertile Valley	7	73		501 C	Frenchman Butte	2	118
						286	Milden	NIL	70		502	Britannia	trace	56.5
						314	Dundurn	NIL	90		561	Loon Lake	12	139
						344	Corman Park	NIL	27		588	Meadow Lake	10	150
						376	Eagle Creek	NIL	88		622	Beaver River	16	101.5
						403	Rosthern	NIL	99					

**Municipality No: A, B, C and D - more than one reporter**

These precipitation amounts represent point locations within each municipality and do not necessarily reflect the whole R. M.

# Weekly Rainfall

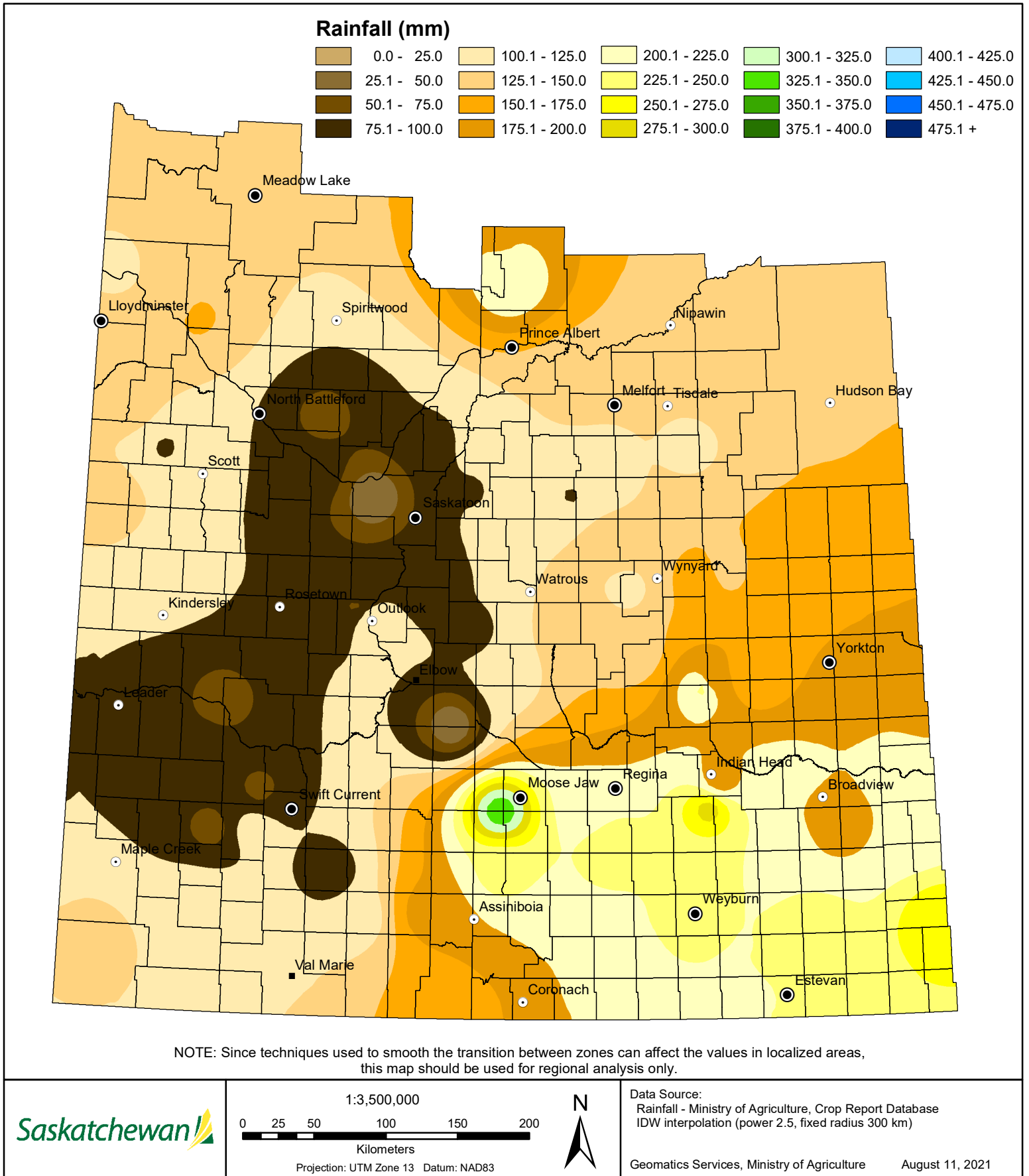
from August 3 to August 9, 2021



NOTE: Since techniques used to smooth the transition between zones can affect the values in localized areas, this map should be used for regional analysis only.

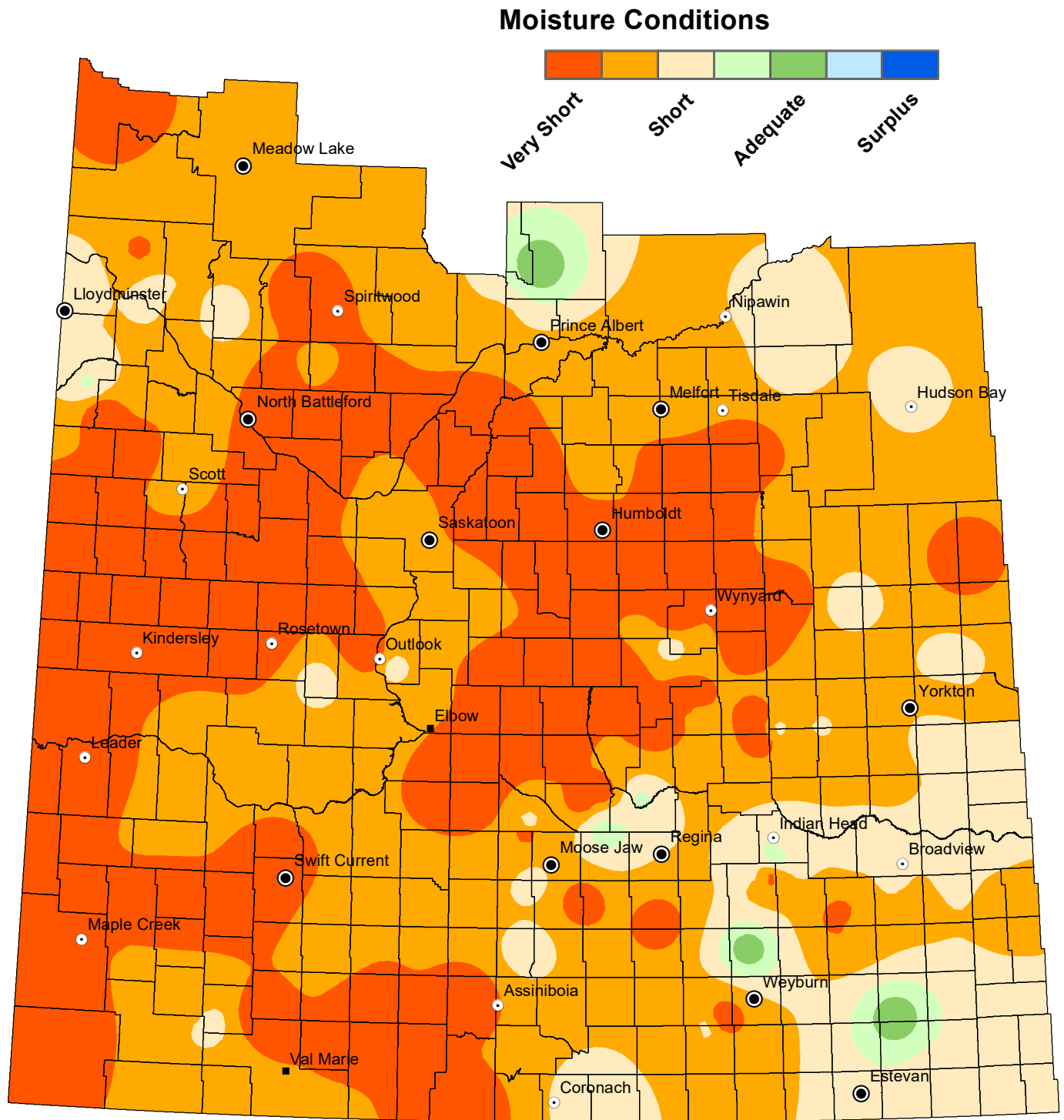
# Cumulative Rainfall

from April 1 to August 9, 2021



# Cropland Topsoil Moisture Conditions

August 9, 2021

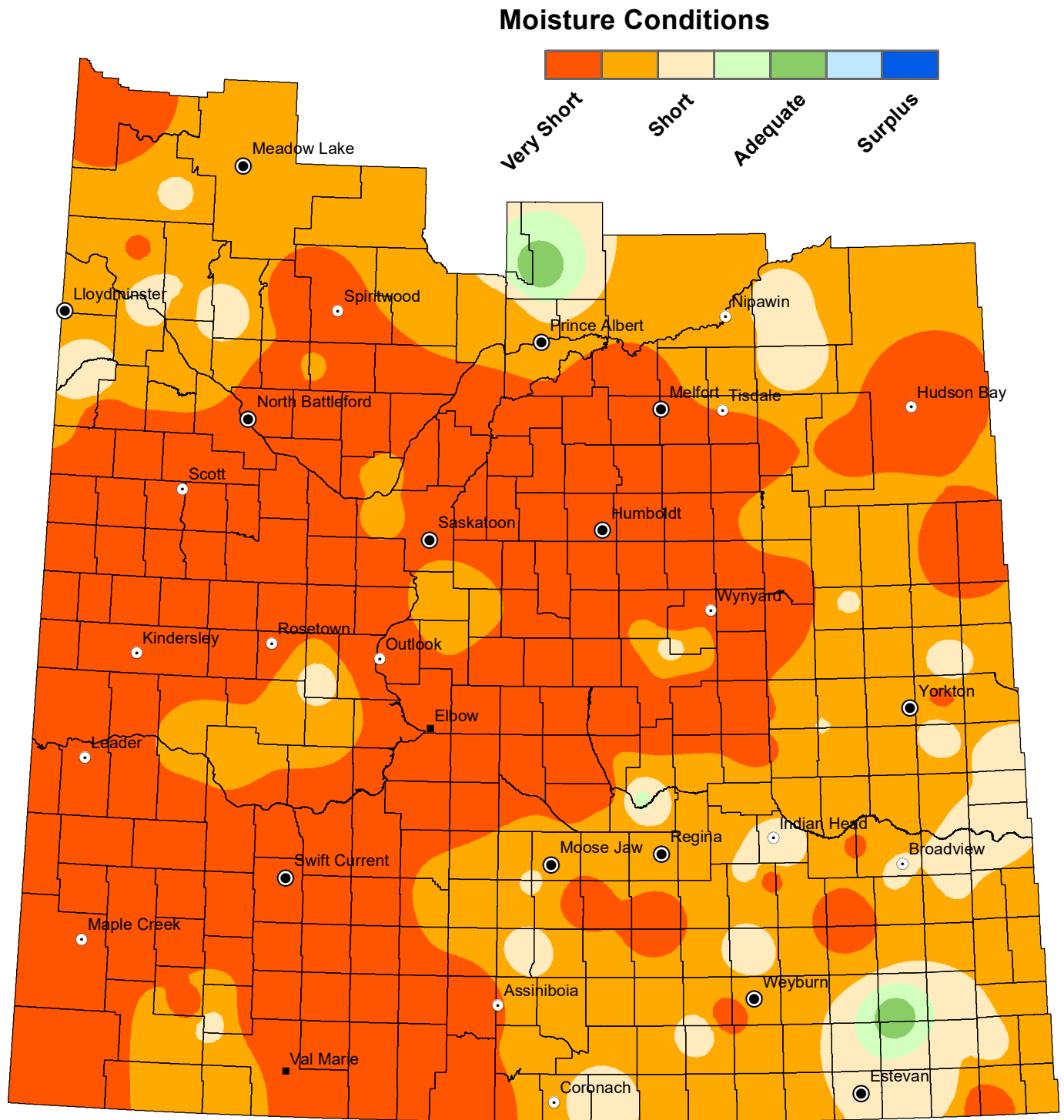


NOTE: Since techniques used to smooth the transition between zones can affect the values in localized areas, this map should be used for regional analysis only.



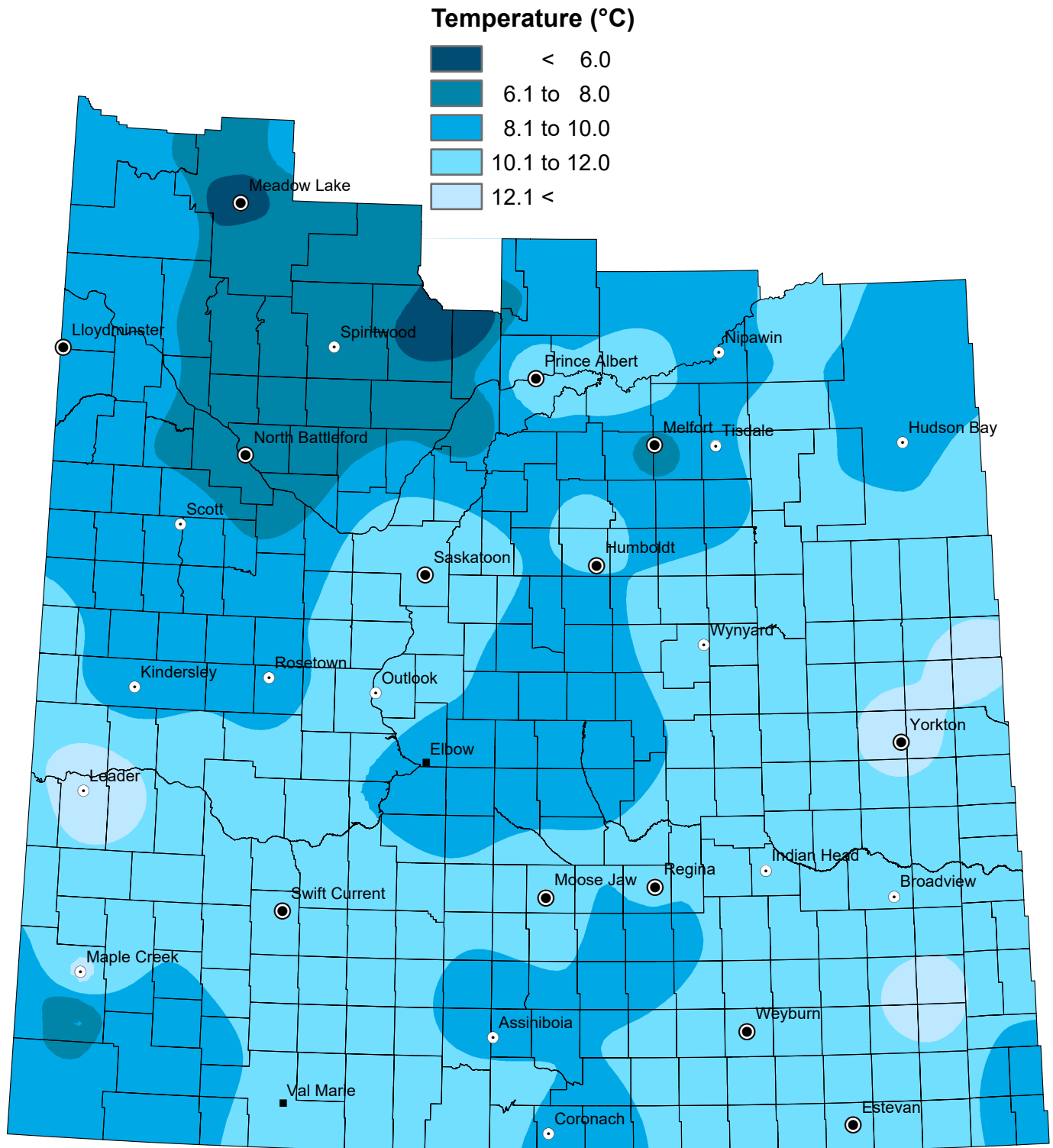
# Hay and Pasture Topsoil Moisture Conditions

## August 9, 2021



# Minimum Temperature

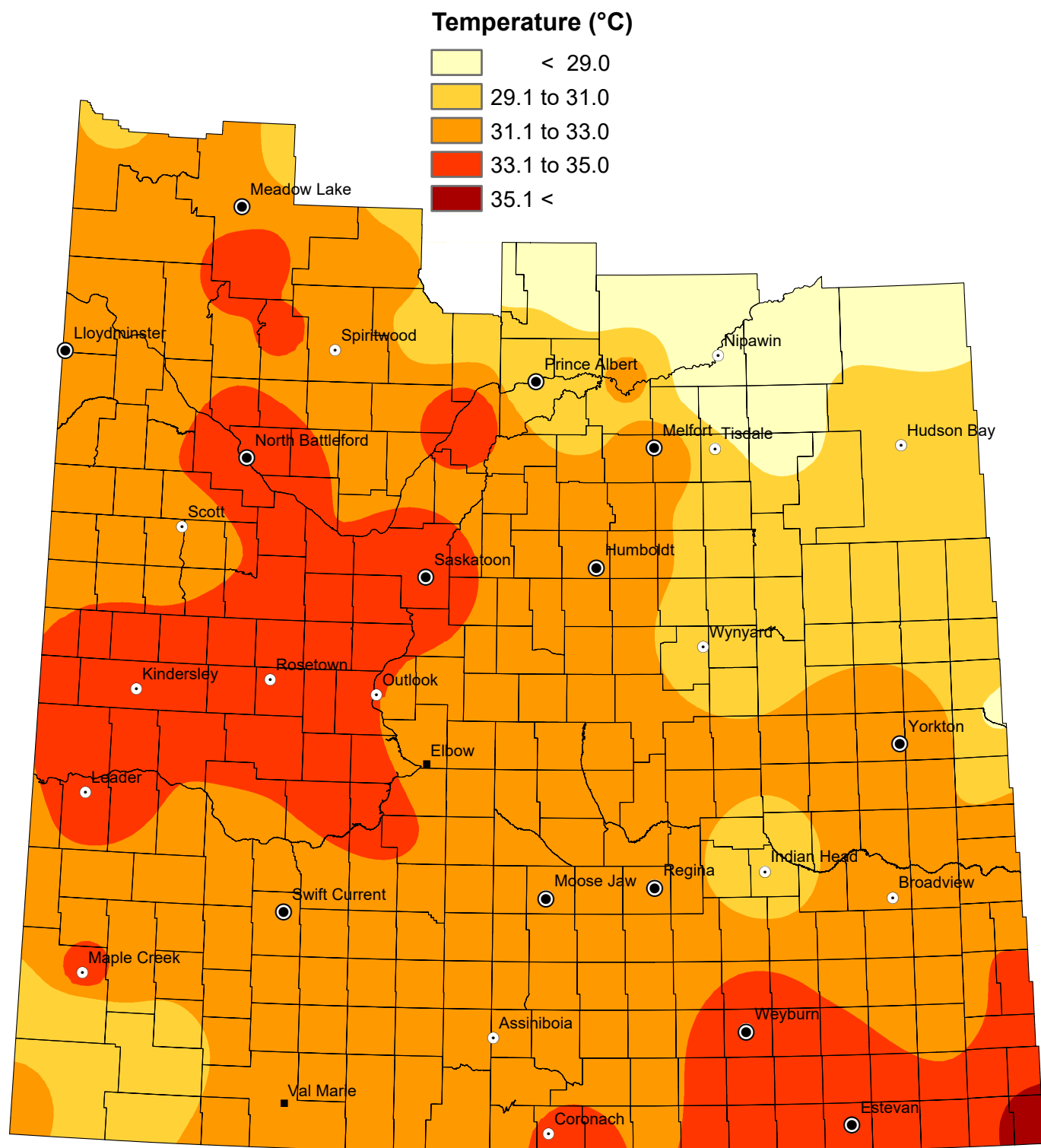
from August 3 to August 9, 2021



NOTE: Since techniques used to smooth the transition between zones can affect the values in localized areas, this map should be used for regional analysis only.

# Maximum Temperature

## from August 3 to August 9, 2021



NOTE: Since techniques used to smooth the transition between zones can affect the values in localized areas, this map should be used for regional analysis only.